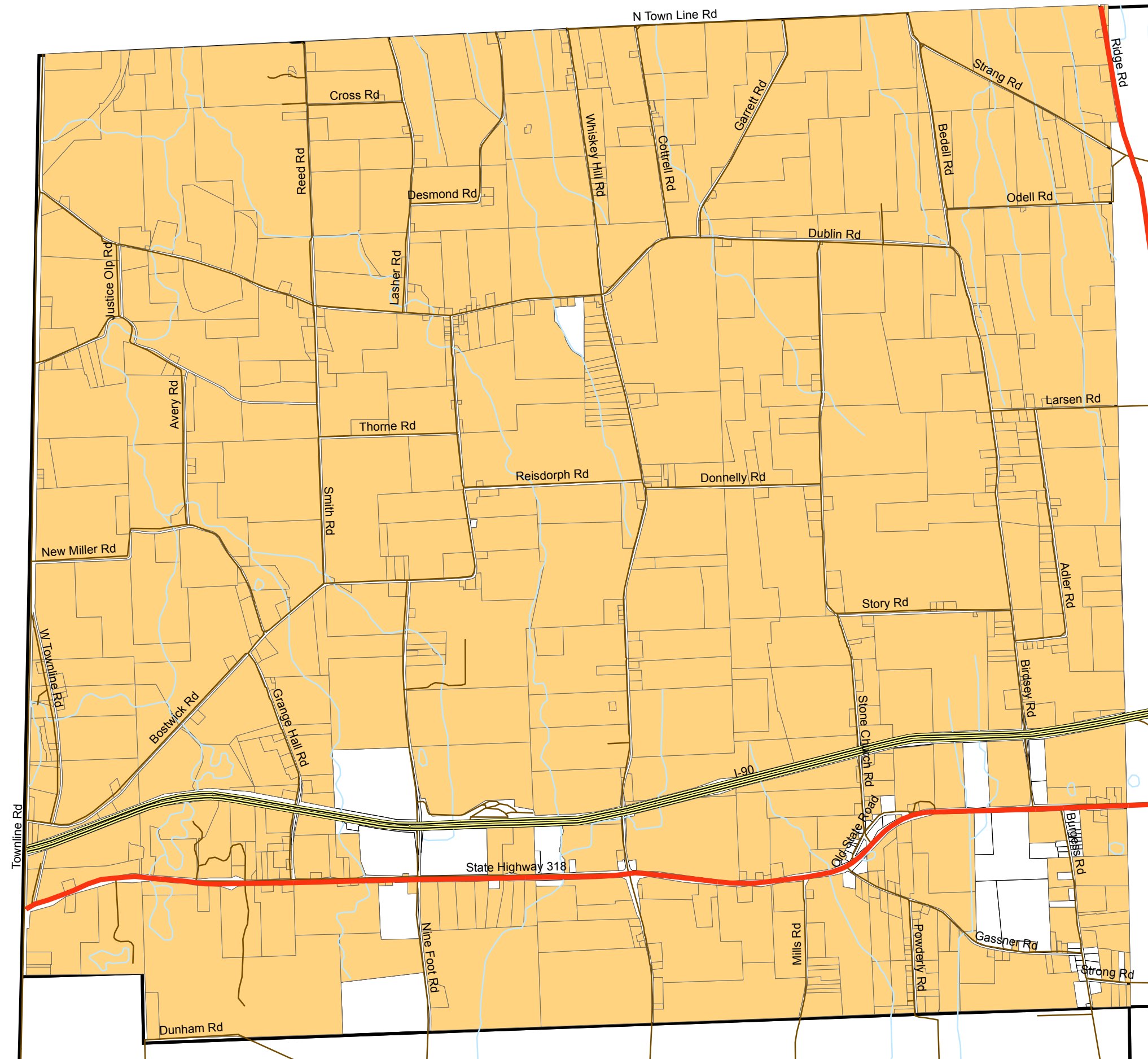








Junius Agricultural & Farmland Protection Plan

Land in Agricultural Districts

DRAFT: September 2009



Legend

-  Interstate Highway
-  State Highway
-  Local Road
-  Streams
-  Land in Ag. District
-  2008 Parcel Boundaries

SOURCE: Seneca County Planning Department; Cornell Cooperative Extension

Portion of Seneca County Agricultural District #6, Certified June 2008

